

YG-DCO-013-A(B)

Yorkshire Green Energy Enablement (GREEN) Project

Volume 2

Document 2.6.1(B) Works Plan Section A

Final Issue B

April 2023

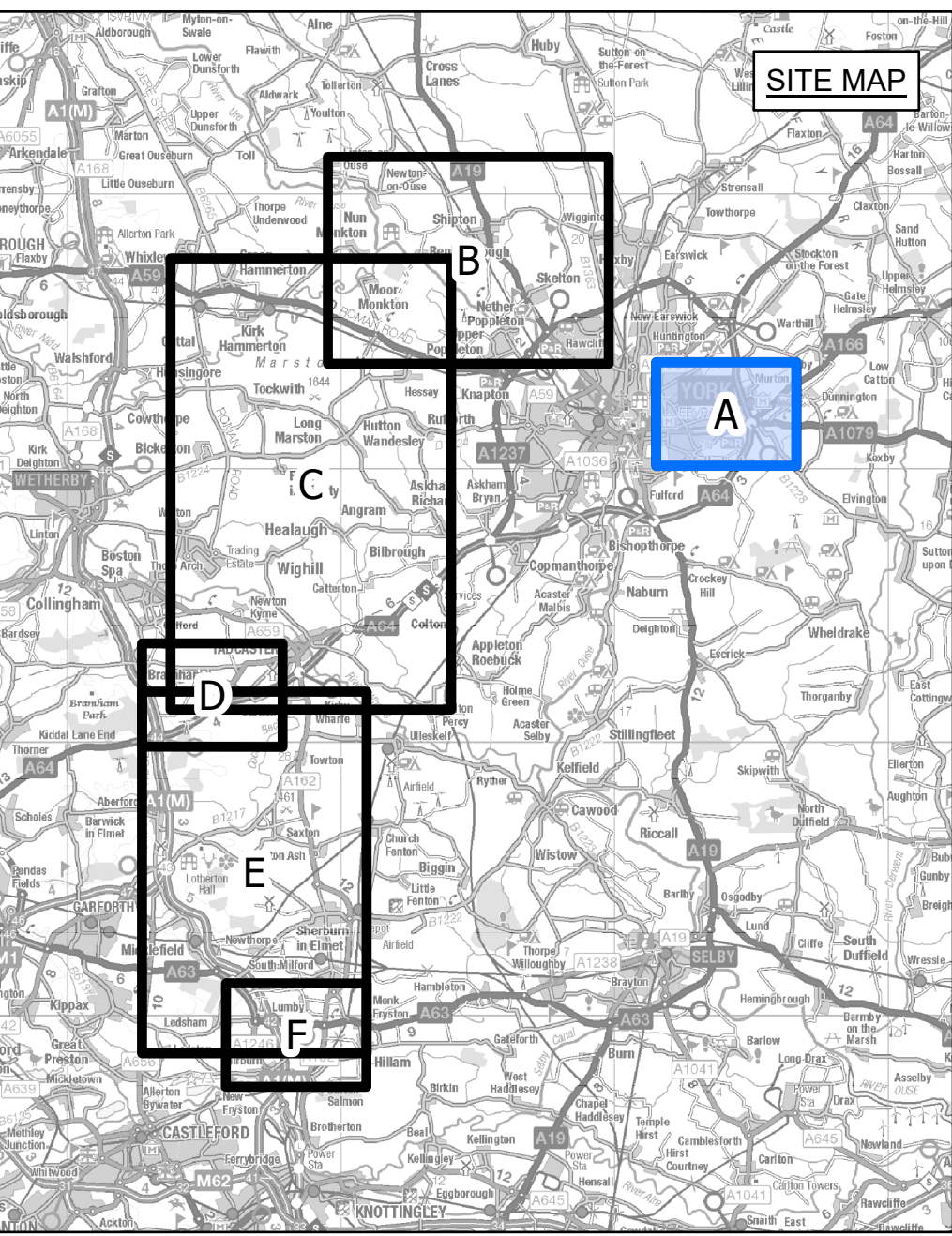
Planning Inspectorate Reference: EN020024

Infrastructure Planning (Applications: Prescribed Forms and
Procedure) Regulations 2009 Regulation 5(2)(j)

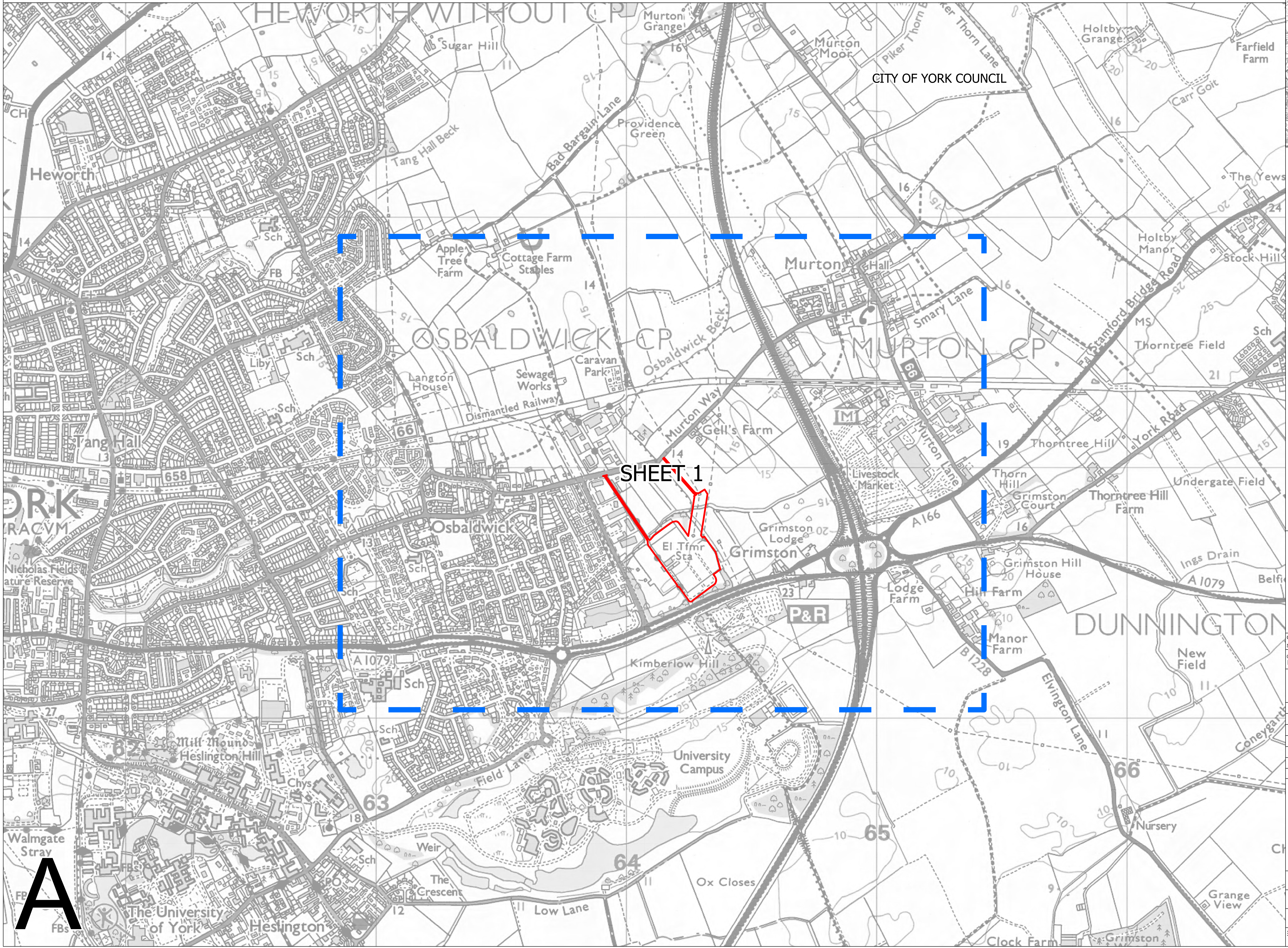
nationalgrid



NATIONAL GRID (YORKSHIRE GREEN ENERGY ENABLEMENT PROJECT) ORDER
 WORKS KEY PLAN
 REGULATION 5(2)(j)
 SECTION A, SHEET 1 OF 1



LEGEND
 ORDER LIMITS
 SHEET INDEX



Notes
 This drawing is scaled at paper size A0, therefore any prints taken at smaller sizes will affect accuracy of the measurement units and should not be scaled against.
 For additional detail on the plan suites, please refer to Document 2.3 Plan Guidance Document, located in Volume 2 of the DCO Application.
 The local authorities' boundaries and titles are correct at the time of submission. North Yorkshire County Council and its 7 districts are expected to form a new single council (North Yorkshire Council) on 1 April 2023.

Coordinate System: British National Grid
 Sheet X Centroid Coordinate: 451973 Sheet Y Centroid Coordinate: 464161

BACKGROUND MAPPING INFORMATION HAS BEEN REPRODUCED FROM THE ORDNANCE SURVEY BY PERMISSION OF ORDNANCE SURVEY OF THE CONTROLLER OF HER MAJESTY'S STATIONERY OFFICE. CROWN COPYRIGHT ORDNANCE SURVEY ©. BLUESKY INTERNATIONAL LTD © NATIONAL GRID ELECTRICITY - 100024241.

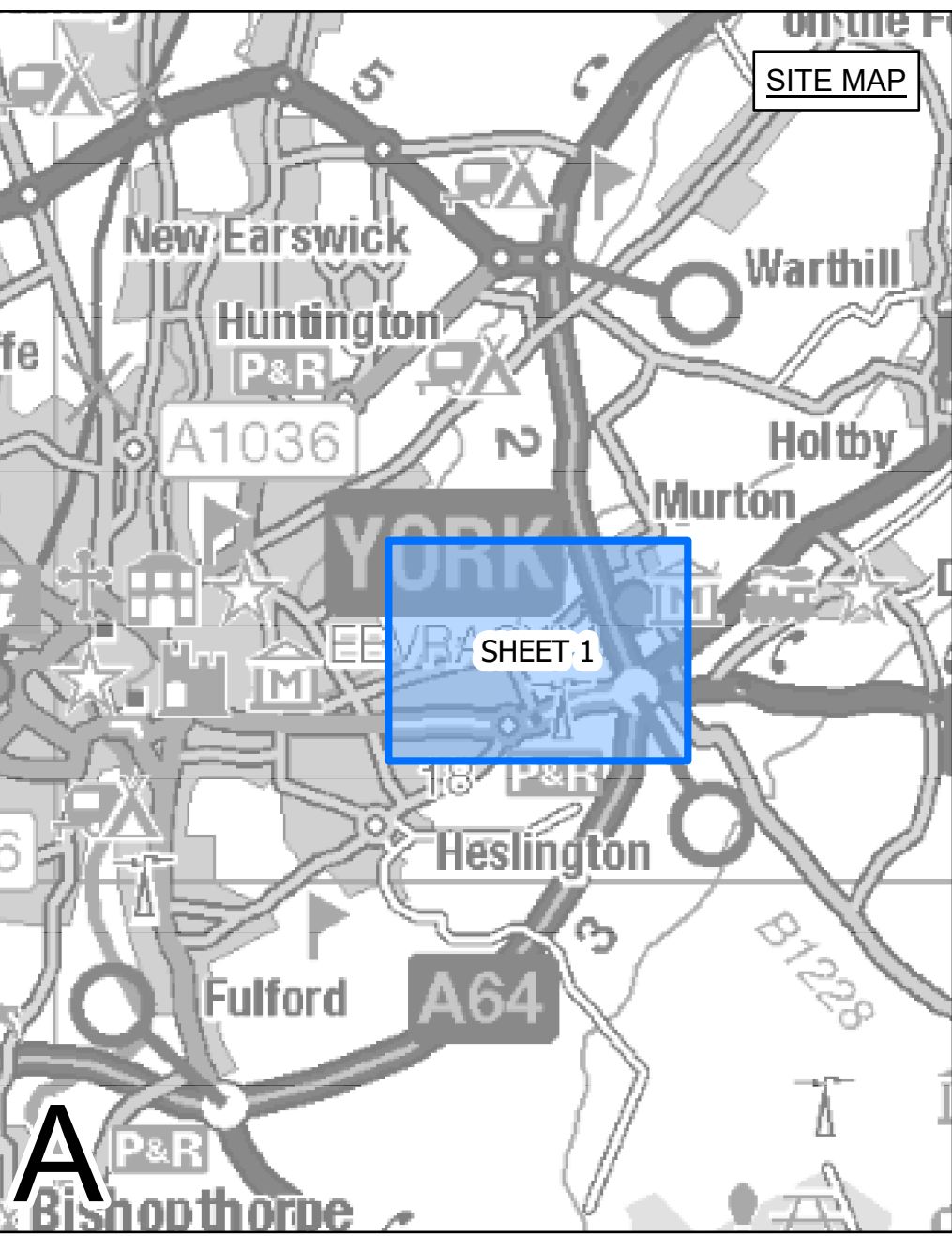
Issue	Date	Remarks	Drawn	Checked	Approved
A	01/11/2022	FOR DCO SUBMISSION	JDH	SF	EMD

**NATIONAL GRID
 (YORKSHIRE GREEN ENERGY
 ENABLEMENT PROJECT) ORDER
 WORKS KEY PLAN
 REGULATION 5(2)(j)
 SECTION A, SHEET 1 OF 1**

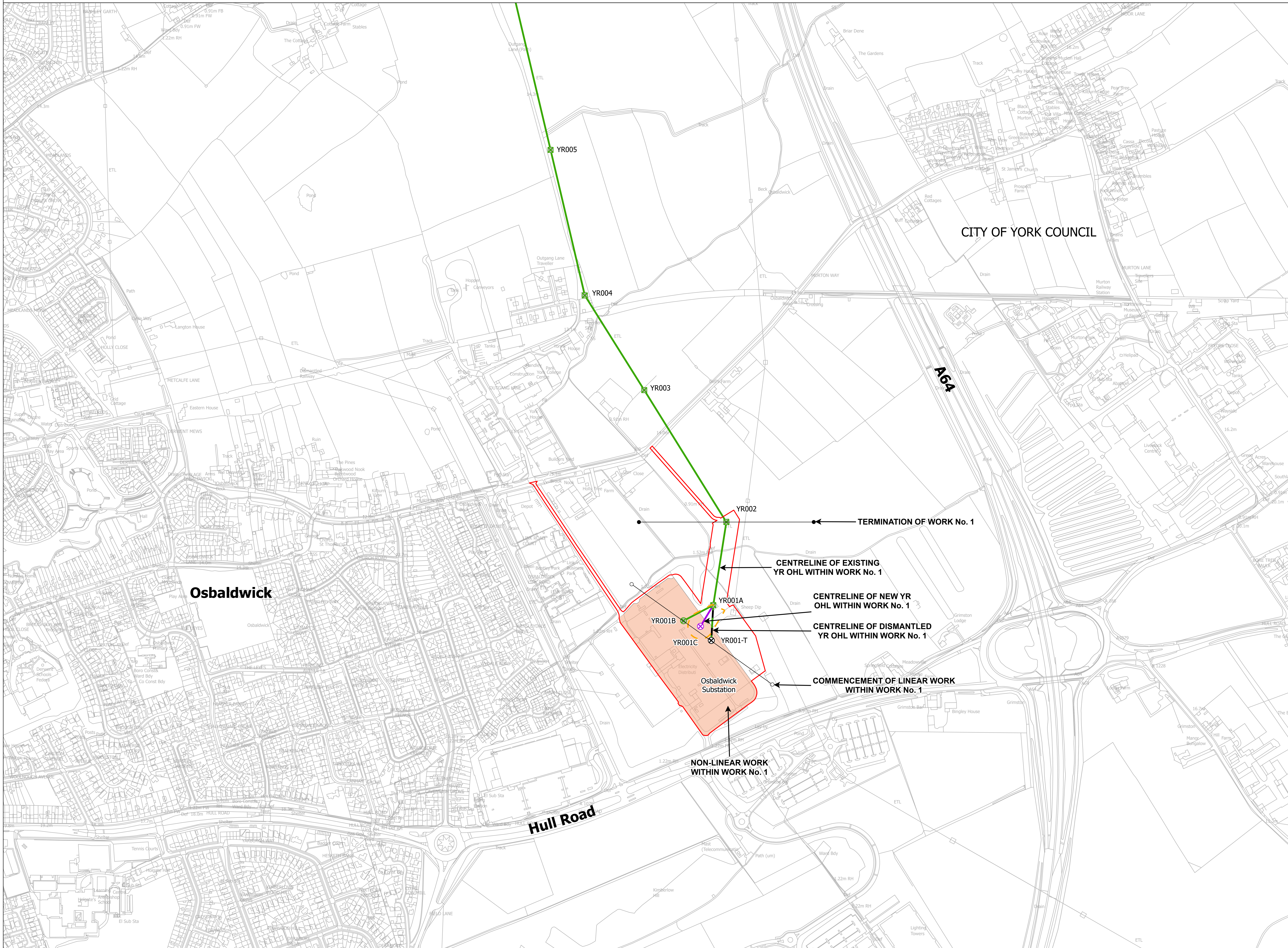
nationalgrid	
Application Number	EN020024
National Grid Drawing Reference DCO_A/WO/KP/01	
Scale	1:5,000
Sheet Size	A0
Sheet	SHEET 1 OF 1
Issue	A



NATIONAL GRID (YORKSHIRE GREEN ENERGY ENABLEMENT PROJECT) ORDER
WORKS PLAN
REGULATION 5(2)(j)
SECTION A, SHEET 1 OF 1



- LEGEND**
- ○ COMMENCEMENT OF WORKS
 - ● TERMINATION OF WORKS
 - ORDER LIMITS
 - - - LIMITS OF DEVIATION - LINEAR WORKS
 - NON-LINEAR WORK
 - ⊗ INDICATIVE NEW GANTRY
 - ⊗ EXISTING LATTICE PYLON - NOT AFFECTED
 - ⊗ EXISTING GANTRY - NOT AFFECTED
 - ⊗ EXISTING GANTRY - TO BE DISMANTLED
 - INDICATIVE NEW OVERHEAD LINE (OHL)
 - EXISTING OVERHEAD LINE (OHL) - NOT AFFECTED
 - EXISTING OVERHEAD LINE (OHL) - TO BE DISMANTLED



Notes
This drawing is scaled at paper size A0, therefore any prints taken at smaller sizes will affect accuracy of the measurement units and should not be scaled against.

For additional detail on the plan suites, please refer to Document 2.3 Plan Guidance Document, located in Volume 2 of the DCO Application.
The local authorities' boundaries and titles are correct at the time of submission. North Yorkshire County Council and its 7 districts are expected to form a new single council (North Yorkshire Council) on 1 April 2023.

Coordinate System: British National Grid
Sheet X Centroid Coordinate: 451979 Sheet Y Centroid Coordinate: 464143

0 100 200 300
Meters

BACKGROUND MAPPING INFORMATION HAS BEEN REPRODUCED FROM THE ORDNANCE SURVEY BY PERMISSION OF ORDNANCE SURVEY OF THE CONTROLLER OF HER MAJESTY'S STATIONERY OFFICE. CROWN COPYRIGHT ORDNANCE SURVEY ©. BLUESKY INTERNATIONAL LTD ©. NATIONAL GRID ELECTRICITY - 100024241.

Issue	Date	Remarks	Drawn	Checked	Approved
B	05/04/2023	FOR DEADLINE ONE	MTH	SF	EMD
A	01/11/2022	FOR DCO SUBMISSION	JDH	SF	EMD

**NATIONAL GRID
(YORKSHIRE GREEN ENERGY ENABLEMENT PROJECT) ORDER
WORKS PLAN
REGULATION 5(2)(j)
SECTION A, SHEET 1 OF 1**

nationalgrid			
Application Number		EN020024	
National Grid Drawing Reference			
DCO_A/WO/PS/01			
Scale	Sheet Size	Sheet	Issue
1:2,500	A0	SHEET 1 OF 1	B